

How to use ArcGIS Online with LANDFIRE data:

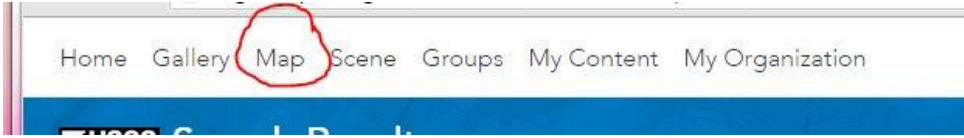
- 1) Go to ArcGIS Online at:
<https://www.arcgis.com>
- 2) Click on **Sign In**, you will have 3 options:
 - a. Sign In, if you have an account
 - b. Try ARCGIS 60 day trial
 - c. Create a public account



There are several ways to get LANDFIRE data into your ArcGIS Online map. We describe two methods: go to the LANDFIRE website and get the WMS call for the most current LANDFIRE data or use LANDFIRE data that others have posted at various times.

I. Go to the LANDFIRE website and get the WMS call for the most current LANDFIRE data

- 1) Click on **Map** in the **TOP MENU**

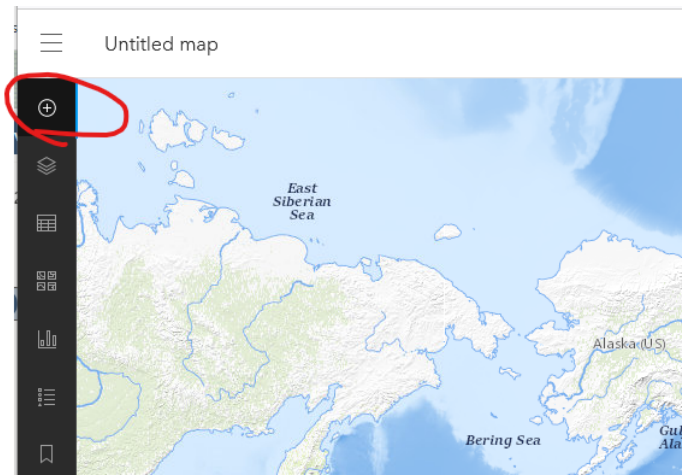


- 2) Get a **WMS URL** from the LANDFIRE site:
 - a. Go to https://www.landfire.gov/data_access.php
 - b. Select which **WMS layer** you would like to add to your ArcGIS base map. WCS layers do not work on ArcGIS Online.

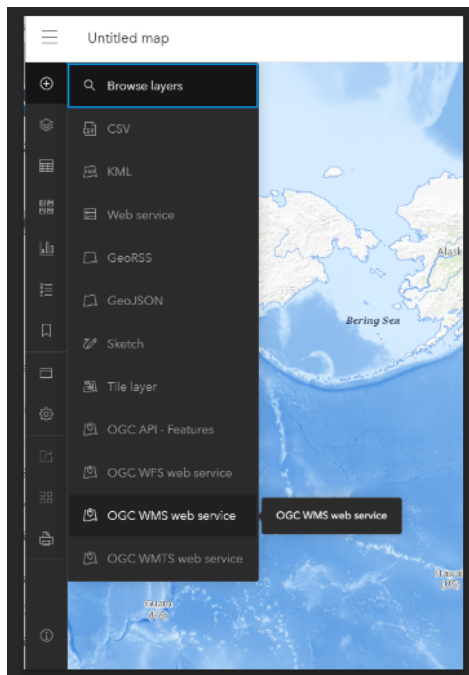
CONUS		
LF 2.2.0	WMS:	https://edcintl.cr.usgs.gov/geoserver/landfire/us_220/ows?service=WMS&request=GetCapabilities
LF 2.2.0	WCS:	https://edcintl.cr.usgs.gov/geoserver/landfire_wcs/us_220/wcs
LF 2.1.0	WMS:	https://edcintl.cr.usgs.gov/geoserver/landfire/us_210/ows?service=WMS&request=GetCapabilities
LF 2.1.0	WCS:	https://edcintl.cr.usgs.gov/geoserver/landfire_wcs/us_210/wcs
LF 2.0.0	WMS:	https://edcintl.cr.usgs.gov/geoserver/landfire/us_200/ows?service=WMS&request=GetCapabilities
LF 2.0.0	WCS:	https://edcintl.cr.usgs.gov/geoserver/landfire_wcs/us_200/wcs

- c. **Copy that LINK** to use for the **Add** button on the ArcGIS Online map

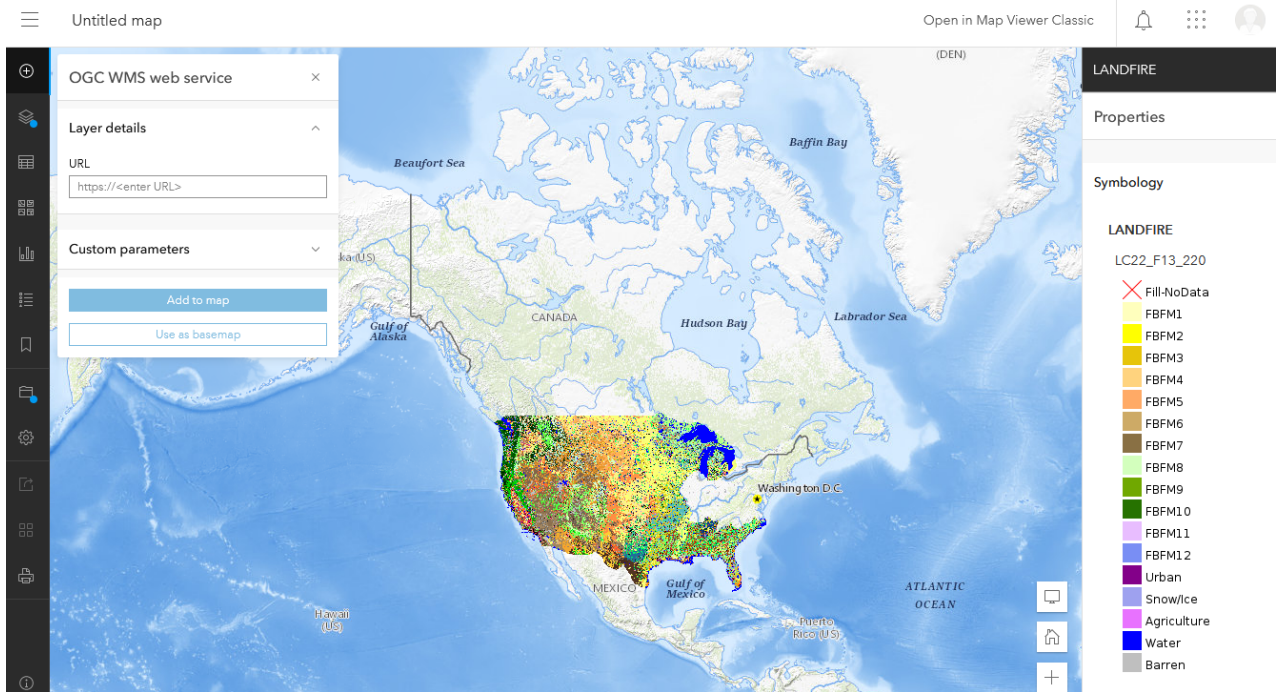
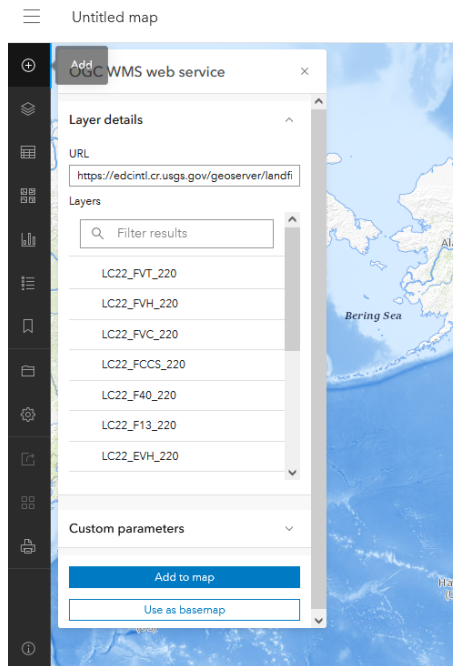
3) Click on **Add**, to add data to your map



4) Click on **OGC WMS web service**

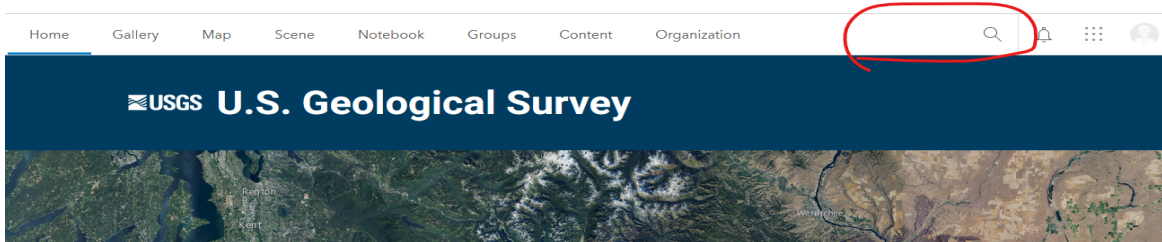


- 5) Enter the **WMS URL** into the URL text box.
- 6) **Select** the layer(s) you want to view on the map.
- 7) Click **Add to map**. You should now see your map display the selected layer and you can view the metadata, legend etc. in the left column.

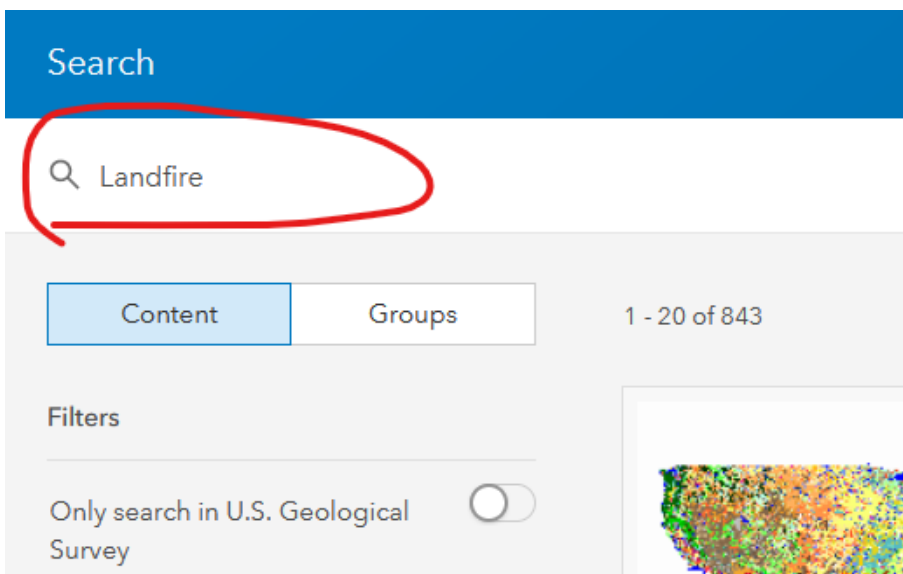


II. Use LANDFIRE data that others have posted at various times

- 1) Once signed in, go to the top **SEARCH** bar



- 2) Type in LANDFIRE or landfire—it **IS** case sensitive
- 3) Select Search for Layers.



- 4) You will get a listing of previously entered LANDFIRE data to choose from that other groups or individuals have posted.